

CPS 8880/1 - Context Map

6486390mN

6486390mN

405719mE

405719mE






405719mE

405719mE

6484576mN

6484576mN

Legend

-  Imagery
-  Clearing Instruments Proposals
-  Local Government Authority



(Approximate when reproduced at A4)
UTM Zone 50S
World Geodetic System 1984



GOVERNMENT OF
WESTERN AUSTRALIA
WA Crown Copyright 2020