






CPS 8880/1 - Map



Legend

-  Roads
-  Imagery
-  Cadastre
-  Clearing Instruments Proposals
-  Local Government Authority



(Approximate when reproduced at A4)
UTM Zone 50S
World Geodetic System 1984