






CPS 8895/1 - Map D



Legend

-  Roads
-  Clearing Regulations - Environmentally Sensitive Areas
-  Imagery
-  Cadastre
-  Clearing Instruments Proposals



(Approximate when reproduced at A4)
 UTM Zone 50S
 World Geodetic System 1984

..... Date