




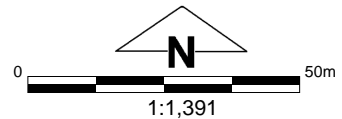


# CPS 8903/1 - Map A



## Legend

-  Roads
-  Imagery
-  Cadastre
-  Clearing Instruments Proposals
-  Local Government Authority



(Approximate when reproduced at A4)

UTM Zone 50S

World Geodetic System 1984

..... Date .....



GOVERNMENT OF  
WESTERN AUSTRALIA  
WA Crown Copyright 2020