




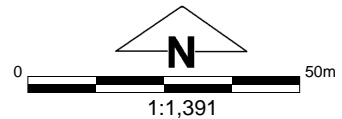


CPS 8903/1 - Map B



Legend

-  Roads
-  Imagery
-  Cadastre
-  Clearing Instruments Proposals
-  Local Government Authority



(Approximate when reproduced at A4)
 UTM Zone 50S
 World Geodetic System 1984

..... Date

