




CPS 8908/1 - Map e



Legend

Map Layers

-  CPS areas applied to clear
-  Land Tenure LGATE - 226
-  Local Government Authorities

Roads (Simplified) (LGATE-195)



0 25 50 m



MGA 94
Geocentric Datum of Australia 1994



GOVERNMENT OF
WESTERN AUSTRALIA