





CPS 8908/2 - Map A



Legend

-  CPS areas applied to clear
-  Land Tenure (LGATE_226) - SLIP
-  Local Government Authorities

Roads

- Classification
-  Main

0 100 200 300 m

1:2,000

Projection: GDA 2020



GOVERNMENT OF
WESTERN AUSTRALIA