




CPS 8908/2 - Map B



Legend

-  CPS areas applied to clear
-  Land Tenure (LGATE_226) - SLIP
-  Local Government Authorities

Roads

- Classification
-  Main
 -  Minor

0 150 300 450 m

1:3,000

Projection: GDA 2020



GOVERNMENT OF
WESTERN AUSTRALIA