




# CPS 8918/1 - Map d



## Legend

### Map Layers

-  CPS areas applied to clear
  -  Land TenureLGATE - 226
  -  Local Government Authorities
- Roads (Simplified) (LGATE-195)



0 25 50 m



MGA 94  
Geocentric Datum of Australia 1994



GOVERNMENT OF  
WESTERN AUSTRALIA