

# CPS 8919/1 - Map d

115°53'39.840"E

115°53'42.720"E

115°53'45.600"E

115°53'48.480"E

32°12'28.800"S

32°12'28.800"S

32°12'31.680"S

32°12'31.680"S

115°53'39.840"E

115°53'42.720"E

115°53'45.600"E

115°53'48.480"E

PLAN 11062

LOT 107 ON DEPOSITED PLAN 202625

LOT 808 ON DEPOSITED PLAN 53676

LOT 807 ON DEPOSITED PLAN 53676




SHIRE OF SERPENTINE-JARRAHDALE

Road

LOT 795 ON DEPOSITED PLAN 144593

## Legend

### Map Layers

-  CPS areas applied to clear
-  Land Tenure LGATE - 226
-  Local Government Authorities

Roads (Simplified) (LGATE-195)



0 25 50 m



MGA 94  
Geocentric Datum of Australia 1994



GOVERNMENT OF  
WESTERN AUSTRALIA