

# CPS 8919/1 - Map e

115°53'51.360"E

115°53'54.240"E

115°53'57.120"E

115°54'0.000"E

32°12'28.800"S

32°12'31.680"S

32°12'28.800"S

32°12'31.680"S

PLAN 11062

LOT 107 ON DEPOSITED PLAN 202625

SHIRE OF SERPENTINE-JARRAHDALE

Road

Ankerhill Rd

Ankerhill Rd

LOT 795 ON DEPOSITED PLAN 144593

LOT 111 ON DEPOSITED PLAN 202625

115°53'51.360"E




115°53'54.240"E

115°53'57.120"E

115°54'0.000"E

## Legend

### Map Layers

-  CPS areas applied to clear
-  Land Tenure LGATE - 226
-  Local Government Authorities

Roads (Simplified) (LGATE-195)



0 25 50 m



MGA 94  
Geocentric Datum of Australia 1994



GOVERNMENT OF  
WESTERN AUSTRALIA