

CPS 8919/1 - Map f

115°54'2.880"E

115°54'5.760"E

115°54'8.640"E

115°54'11.520"E

32°12'28.800"S

32°12'31.680"S

32°12'28.800"S

32°12'31.680"S

PLAN 11062

LOT 107 ON DEPOSITED PLAN 202625

SHIRE OF SERPENTINE-JARRAHDALE

Road

LOT 111 ON DEPOSITED PLAN 202625

115°54'2.880"E




115°54'5.760"E

115°54'8.640"E

115°54'11.520"E

Legend

Map Layers

-  CPS areas applied to clear
-  Land Tenure LGATE - 226
-  Local Government Authorities

Roads (Simplified) (LGATE-195)



0 25 50 m



MGA 94
Geocentric Datum of Australia 1994



GOVERNMENT OF
WESTERN AUSTRALIA