

CPS 8919/1 - Map g

115°54'14.400"E

115°54'17.280"E

115°54'20.160"E

115°54'23.040"E

32°12'28.800"S

32°12'28.800"S

32°12'31.680"S

32°12'31.680"S

PLAN 11062

LOT 107 ON DEPOSITED PLAN 202625

SHIRE OF SERPENTINE-JARRAHDALE

Road

LOT 111 ON DEPOSITED PLAN 202625

115°54'14.400"E




115°54'17.280"E

115°54'20.160"E

115°54'23.040"E

Legend

Map Layers

-  CPS areas applied to clear
-  Land Tenure LGATE - 226
-  Local Government Authorities

Roads (Simplified) (LGATE-195)



0 25 50 m



MGA 94
Geocentric Datum of Australia 1994



GOVERNMENT OF
WESTERN AUSTRALIA