

CPS 8919/1 - Map j

115°54'48.960"E

115°54'51.840"E

115°54'54.720"E

115°54'57.600"E

32°12'28.800"S

32°12'28.800"S

32°12'31.680"S

32°12'31.680"S

115°54'48.960"E




115°54'51.840"E

115°54'54.720"E

115°54'57.600"E

Legend

Map Layers

-  CPS areas applied to clear
-  Land Tenure LGATE - 226
-  Local Government Authorities

Roads (Simplified) (LGATE-195)



0 25 50 m



MGA 94
Geocentric Datum of Australia 1994



GOVERNMENT OF
WESTERN AUSTRALIA

PLAN 11062

LOT 107 ON DEPOSITED PLAN 202625

SHIRE OF SERPENTINE-JARRAHDALE

Road

Road

LOT 1353 ON DEPOSITED PLAN 187456

LOT 698 ON PLAN 3475