




CPS 8920/1 - Map a



Legend

Map Layers

-  CPS areas applied to clear
-  Land TenureLGATE - 226
-  Local Government Authority
- Roads (Simplified) (LGATE-195)

N



MGA 94
Geocentric Datum of Australia 1994

0 50 100 m



1:4438



GOVERNMENT OF
WESTERN AUSTRALIA