

# CPS 8920/1 - Map b

115°59'45.600"E

115°59'52.800"E

116°0'0.000"E

116°0'7.200"E



32°17'2.400"S

32°17'9.600"S

32°17'16.800"S

32°17'24.000"S

32°17'2.400"S

32°17'9.600"S

32°17'16.800"S

32°17'24.000"S

115°59'45.600"E




115°59'52.800"E

116°0'0.000"E

116°0'7.200"E

## Legend

### Map Layers

-  CPS areas applied to clear
-  Land TenureLGATE - 226
-  Local Government Authority
- Roads (Simplified) (LGATE-195)

N



MGA 94  
Geocentric Datum of Australia 1994

0 50 100 m



1:4438



GOVERNMENT OF  
WESTERN AUSTRALIA