

CPS 8929/1 - Map (b)

335350

335400

335450

6219450

6219450

6219400

6219400

6219350

6219350



335350

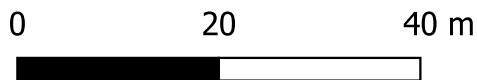
335400

335450



Legend

-  CPS areas applied to clear
-  Cadastral boundary



MGA 94
Geocentric Datum of Australia 1994



GOVERNMENT OF
WESTERN AUSTRALIA