



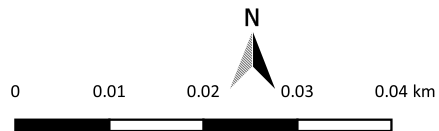


CPS 8929/2 - Map



Legend

-  CPS areas applied to clear
-  Land Tenure
-  Local Government Authorities
-  Local Rd - Sealed



1:600
Projection: GDA 94



GOVERNMENT OF
WESTERN AUSTRALIA