





# CPS 8932/2 - Map A

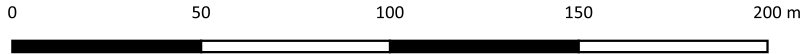


## Legend

-  CPS areas applied to clear
-  CPS subject to conditions
-  Land Tenure (LGATE\_226) - SLIP
-  Local Government Authorities

## Road Centrelines

-  Main Roads
-  Local Rd - Sealed
-  Local Rd - Other



1:1,500

Projection: GDA 2020



GOVERNMENT OF WESTERN AUSTRALIA