





CPS 8932/2 - Map B

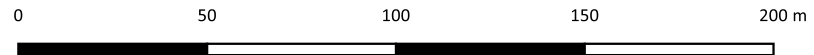


Legend

-  CPS areas applied to clear
-  CPS subject to conditions
-  Land Tenure (LGATE_226) - SLIP
-  Local Government Authorities

Road Centrelines

-  Local Rd - Sealed



1:1,500

Projection: GDA 2020

