

CPS 8949/1 - Context Map

115°43'30.000"E

115°45'0.000"E

115°46'30.000"E

115°48'0.000"E

32°15'0.000"S

32°16'30.000"S

32°18'0.000"S

32°19'30.000"S

32°15'0.000"S

32°16'30.000"S

32°18'0.000"S

32°19'30.000"S







115°43'30.000"E

115°45'0.000"E

115°46'30.000"E

115°48'0.000"E

Map Legend

-  CPS areas applied to clear
-  Local Government Authorities
- Road Centrelines
 -  Highway
 -  Main Roads
- Image



1:50000

0 1 2 km



MGA 94
Geocentric Datum of Australia 1994



GOVERNMENT OF
WESTERN AUSTRALIA