





CPS 8951/1 - Map j



Map Legend

-  CPS areas applied to clear
-  Land Tenure LGATE - 226
-  Local Government Authority
- Road Centrelines
-  Local Rd - Sealed

Image



1:5000

0 50 100 m



MGA 94
Geocentric Datum of Australia 1994



**GOVERNMENT OF
WESTERN AUSTRALIA**