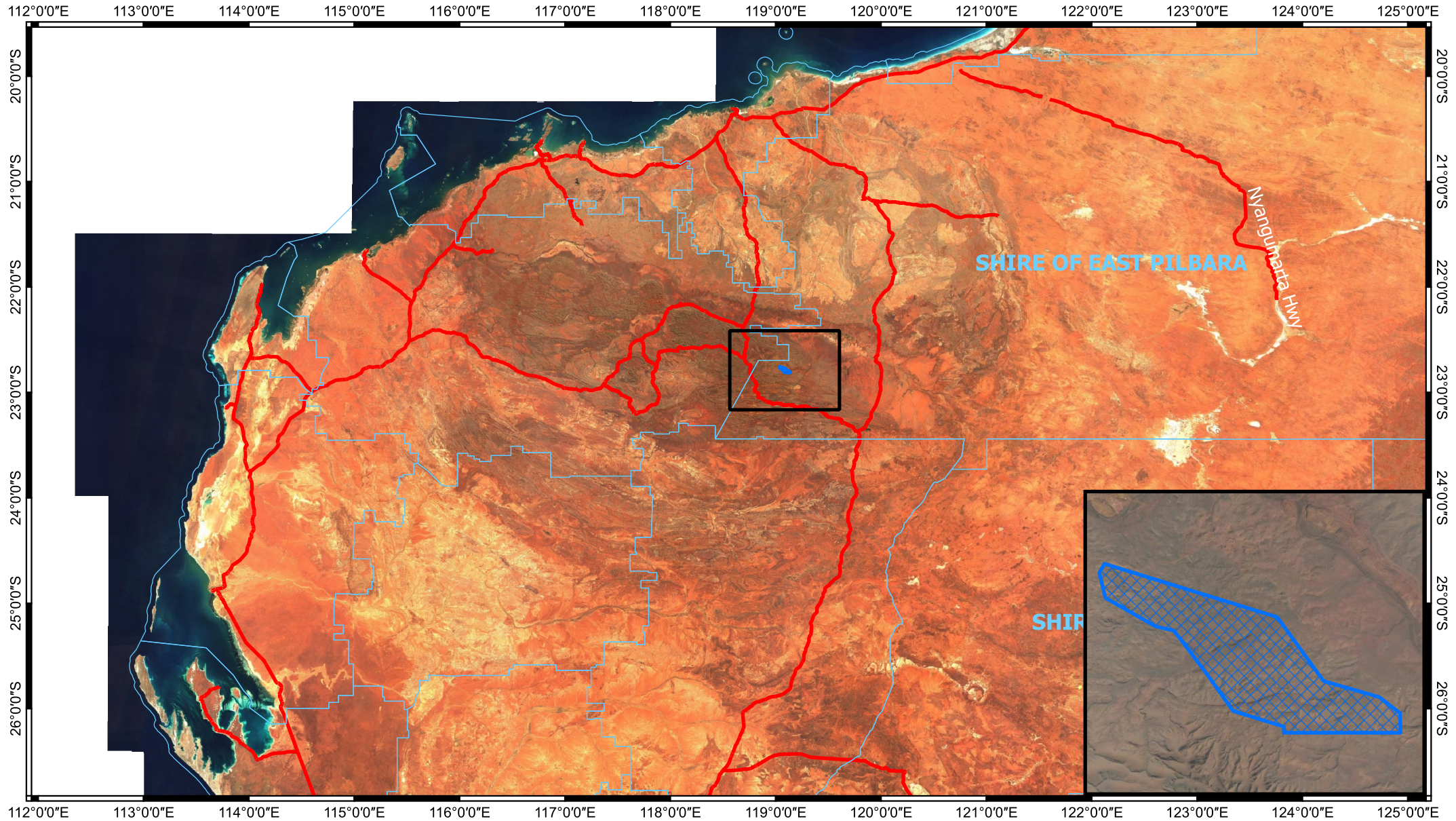






CPS 8953/3 - Context Map



Legend

-  CPS areas applied to clear
-  Local Government Authorities

Road Centrelines

-  Highway
-  Main Roads



0 100 200 300 400 500 km



1:4,000,000

Projection: GDA 2020



GOVERNMENT OF
WESTERN AUSTRALIA