

CPS 8954/1 - Context Map

114°57'36.000"E

114°58'12.000"E

114°58'48.000"E

114°59'24.000"E

SHIRE OF CARNAMAH

SHIRE OF COOROW

29°56'24.000"S

29°57'0.000"S

29°57'36.000"S

29°58'12.000"S

29°56'24.000"S

29°57'0.000"S

29°57'36.000"S

29°58'12.000"S


114°57'36.000"E

114°58'12.000"E


114°58'48.000"E

114°59'24.000"E


Legend

 CPS areas applied to clear

Road Centrelines

 Main Roads

 Local Rd - Sealed

 0 - 100000

 Local Rd - Other

 Local Government Authorities

Image



0 0.25 0.5 km



1:23069

MGA 94
Geocentric Datum of Australia 1994



GOVERNMENT OF
WESTERN AUSTRALIA