



# CPS 8954/1 - Map




## Legend

 CPS areas applied to clear

 Cadastre - LGATE 218

### Road Centrelines

 Local Rd - Sealed

 0 - 100000

 Local Rd - Other

 Local Government Authorities

Image



0 25 50 m



1:1590

MGA 94  
Geocentric Datum of Australia 1994



GOVERNMENT OF  
WESTERN AUSTRALIA