

CPS 8955/1 - Map A

115°15'36.000"E


29°14'24.000"S




115°15'36.000"E


29°14'24.000"S


Legend

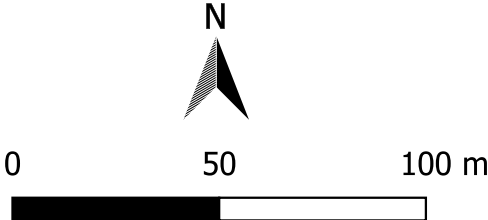
-  CPS areas applied to clear

 Cadastre - LGATE 218

Road Centrelines

 Local Rd - Other

 Local Government Authorities
- Image



MGA 94  
Geocentric Datum of Australia 1994



GOVERNMENT OF  
WESTERN AUSTRALIA