






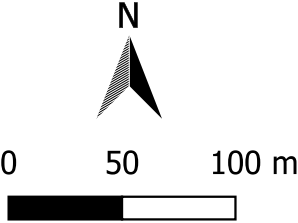
CPS 8955/1 - Map C



Legend

-  CPS areas applied to clear
-  Cadastre - LGATE 218
- Road Centrelines
 -  Local Rd - Sealed
 -  0 - 100000
-  Local Government Authorities

Image



MGA 94
Geocentric Datum of Australia 1994



GOVERNMENT OF
WESTERN AUSTRALIA