

CPS 8963/1 - Map

115°0'36.000"E

115°0'45.000"E

115°0'54.000"E

115°1'3.000"E

115°1'12.000"E

21°40'57.000"S

21°41'6.000"S

21°41'15.000"S

21°41'24.000"S

21°41'33.000"S

21°40'57.000"S

21°41'6.000"S

21°41'15.000"S

21°41'24.000"S

21°41'33.000"S



115°0'36.000"E




115°0'45.000"E

115°0'54.000"E

115°1'3.000"E

115°1'12.000"E

Map Legend

-  CPS areas applied to clear
-  Land Tenure - LGATE - 226
-  Local Government Authorities

Road Centrelines



1:7000

0 100 200 300 m



MGA 94
Geocentric Datum of Australia 1994



GOVERNMENT OF
WESTERN AUSTRALIA