



# CPS 8967/1 - Map



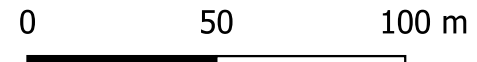
## Legend

-  CPS areas applied to clear
-  Land TenureLGate - 226

## Road Centrelines

-  Local Rd - Sealed

## Image



MGA 94  
Geocentric Datum of Australia 1994

1:2000



GOVERNMENT OF  
WESTERN AUSTRALIA