

# CPS 8968/1 - Map c

116°6.300'E

116°6.450'E

33°23.550'S

33°23.550'S

33°23.700'S




33°23.700'S





116°6.300'E

116°6.450'E

## Legend

-  CPS areas applied to clear
-  Land TenureLGATE - 226
-  Local Government Authority

## Road Centrelines

-  Local Rd - Sealed
-  0 - 100000



1:2500

0 50 100 m

MGA 94  
Geocentric Datum of Australia 1994



GOVERNMENT OF  
WESTERN AUSTRALIA