

CPS 8968/1 - Map d

116°6.600'E

116°6.750'E

33°23.550'S

33°23.550'S

33°23.700'S

33°23.700'S

116°6.600'E

116°6.750'E

State Forest

Mungalup Rd

LOT 21 ON DEPOSITED PLAN 222871

Road

State Forest

SHIRE OF COLLIE

LOT 19 ON DEPOSITED PLAN 222871




LOT 18 ON DEPOSITED PLAN 222871

Unallocated Crown Land



Road

State Forest

Legend

-  CPS areas applied to clear
-  Land TenureLGATE - 226
-  Local Government Authority

Road Centrelines

-  Local Rd - Sealed
-  0 - 100000



1:2500

0 50 100 m



MGA 94
Geocentric Datum of Australia 1994



GOVERNMENT OF
WESTERN AUSTRALIA