

# CPS 8973/1 - Context Map

114°54'36.000"E

114°55'12.000"E

114°55'48.000"E

29°15'36.000"S

29°16'12.000"S

29°16'48.000"S

29°17'24.000"S

29°15'36.000"S



29°16'12.000"S

29°16'48.000"S



29°17'24.000"S



## Map Legend

-  CPS areas applied to clear
-  Local Government Authorities

## Road Centrelines

-  Local Rd - Sealed
-  0 - 100000

## Image



1:17500

0 250 500 750 m



MGA 94  
Geocentric Datum of Australia 1994



**GOVERNMENT OF  
WESTERN AUSTRALIA**