







CPS 8975/1 - Map a



Legend

-  CPS areas applied to clear
-  Land TenureLGATE - 226
-  Local Government Authorities

Road Centrelines

-  Local Rd - Sealed
-  0 - 100000

Image



1:1000

0 10 20 30 m

MGA 94
Geocentric Datum of Australia 1994



GOVERNMENT OF
WESTERN AUSTRALIA