

# CPS 8977/1 - Map

120°46'48.000"E

120°48'0.000"E

33°44'24.000"S





33°44'24.000"S



120°46'48.000"E


120°48'0.000"E

## Map Legend

-  Land TenureLGATE - 226
-  Local Government Authorities
- Road Centrelines**
  -  Local Road - Other
  -  CPS areas applied to clear



MGA 94  
Geocentric Datum of Australia 1994



1:12000



**GOVERNMENT OF  
WESTERN AUSTRALIA**