

CPS 8978/1 - Context Map

115°42'0.000"E

115°43'12.000"E

115°44'24.000"E

115°45'36.000"E

115°46'48.000"E

S.00°15'36.000"S

S.00°16'48.000"S

S.00°18'0.000"S

S.00°19'12.000"S

S.00°20'24.000"S

32°15'36.000"S

32°16'48.000"S

32°18'0.000"S

32°19'12.000"S

32°20'24.000"S



115°42'0.000"E



115°43'12.000"E

115°44'24.000"E



115°45'36.000"E

115°46'48.000"E

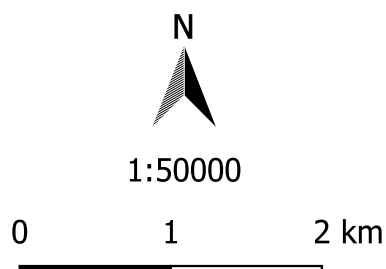
Legend

-  CPS areas applied to clear
-  Local Government Authorities

Road Centrelines

-  Highway
-  Main Roads

Image



MGA 94
Geocentric Datum of Australia 1994



GOVERNMENT OF
WESTERN AUSTRALIA