

# CPS 8980/1 - Context Map

119°0'0.000"E

119°3'0.000"E

119°6'0.000"E

33°0'0.000"S

33°0'0.000"S

33°3'0.000"S

33°3'0.000"S

33°6'0.000"S

33°6'0.000"S


119°0'0.000"E

119°3'0.000"E

119°6'0.000"E





## Legend

 CPS areas applied to clear

## Road Centrelines

 Main Roads

 Local Rd - Sealed

 0 - 100000

Image



1:60000

0 1 2 km

MGA 94  
Geocentric Datum of Australia 1994



GOVERNMENT OF  
WESTERN AUSTRALIA