

# CPS 8980/1 - Map

119.060°E

119.061°E

119.062°E

119.063°E

LOT 862 ON PLAN 147855

33.051°S

33.051°S

33.052°S

33.052°S

33.053°S

33.053°S

Whurr Rd

Road

Road

LOT 105 ON PLAN 202837

8980/1

8980/1

LOT 1 ON PLAN 65474


119.061°E

119.062°E


119.063°E


## Legend

### CPS layers

 CPS areas applied to clear

### base layers

 Road Centrelines

 Cadastre - LGATE 218

Local Government Authority (LGA) Boundaries (LGATE-233)



25 0 25 50 75 m



Officer delegated under section 20 of the Environmental Protection Act 1986



GOVERNMENT OF WESTERN AUSTRALIA