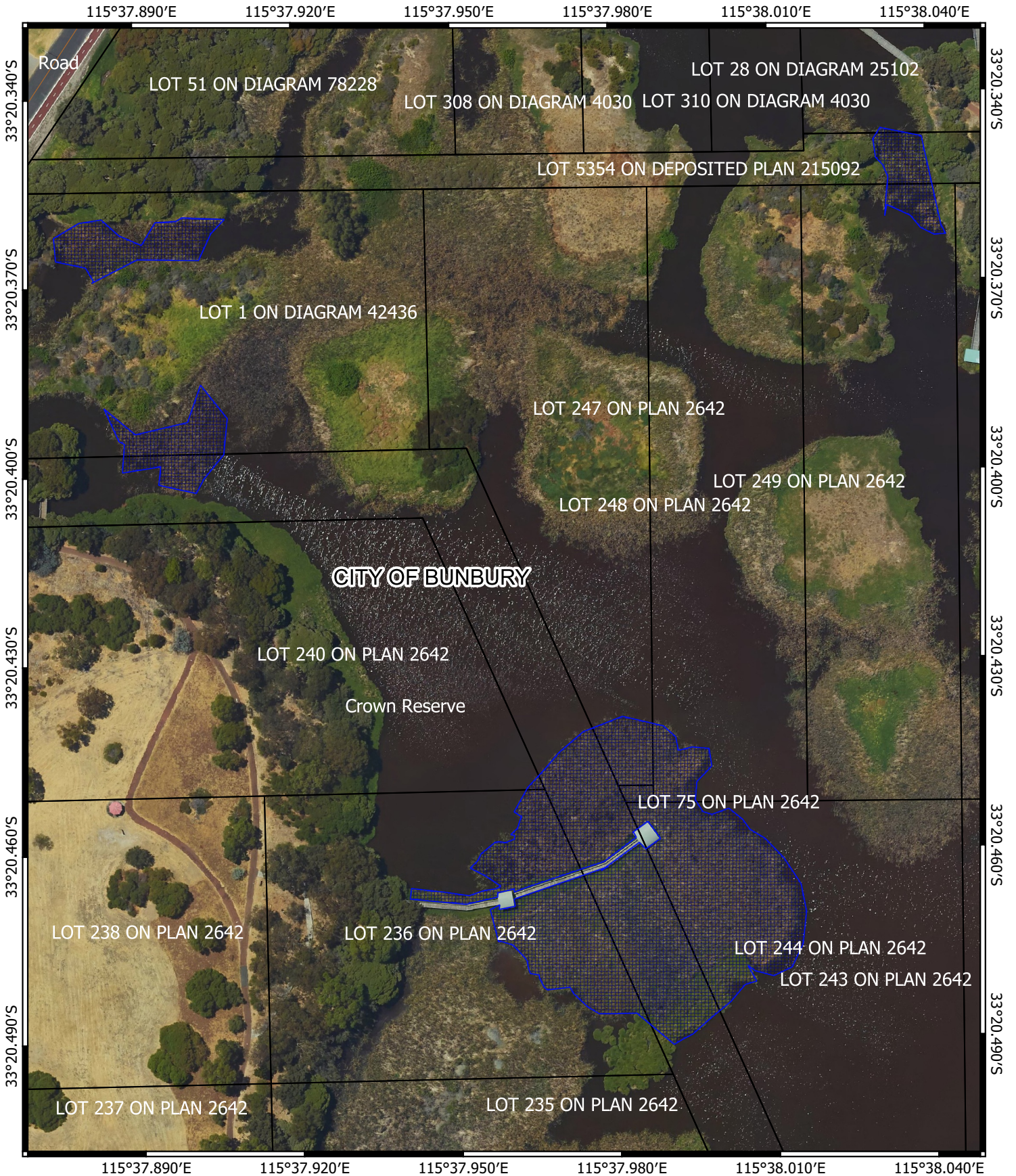







CPS 8982/1 - Map



Map Legend

-  CPS areas applied to clear
-  Land TenureLGATE - 226
-  Local Government Authority

Road Centrelines

-  Local Rd - Sealed
-  0 - 100000



1:1500

0 20 40 m



MGA 94
Geocentric Datum of Australia 1994



GOVERNMENT OF
WESTERN AUSTRALIA