




# CPS 8983/2 - Plan (a)



## Legend

- Land Tenure LGATE - 226
-  CPS areas approved to clear
-  Local Government Authorities

- Road Centrelines
-  Local Rd - Sealed

Image



1:1,000

0 10 20 30 40 m



MGA 94  
Geocentric Datum of Australia 1994



GOVERNMENT OF  
WESTERN AUSTRALIA