

CPS 8983/2 - Plan (c)

115°53.520'E

115°53.550'E

115°53.580'E

115°53.610'E

115°53.640'E

32°7.920'S

32°7.950'S

32°7.980'S

32°8.010'S

32°8.040'S

32°8.070'S

32°7.920'S

32°7.950'S

32°7.980'S

32°8.010'S

32°8.040'S

32°8.070'S



115°53.520'E






115°53.550'E

115°53.580'E

115°53.610'E

115°53.640'E

Legend

-  CPS 8983-2 Offset site
-  Land TenureLGATE - 226
-  Local Government Authorities
- Road Centrelines
 -  Highway
 -  Local Rd - Sealed



1:950

MGA 94
Geocentric Datum of Australia 1994

0 10 20 30 40 m



GOVERNMENT OF
WESTERN AUSTRALIA