

CPS 8983/2 - Plan (d)

115°53.400'E

115°53.700'E

115°54.000'E

32°7.500'S

32°7.500'S

32°7.800'S

32°7.800'S

32°8.100'S

32°8.100'S

32°8.400'S

32°8.400'S







115°53.400'E

115°53.700'E

115°54.000'E

Legend

-  CPS 8983-2 Offset site
-  Phase 2 fence
-  Phase 1 fence
- Land TenureLGATE - 226
-  Local Government Authorities
- Road Centrelines

N



1:6,000

MGA 94
Geocentric Datum of Australia 1994

0 100 200 300 400 m



GOVERNMENT OF
WESTERN AUSTRALIA