

CPS 8985/1 - Map

116°9.000'E

116°9.150'E

34°17.700'S

34°17.700'S

34°17.850'S




34°17.850'S

116°9.000'E



116°9.150'E



Legend

-  CPS areas approved to clear
-  Land Tenure LGATE - 226
-  Local Government Authorities

Road Centrelines

-  Local Road - Sealed
-  0 - 100000



1:3000

0 20 40 60 m



MGA 94
Geocentric Datum of Australia 1994



**GOVERNMENT OF
WESTERN AUSTRALIA**