

CPS 8989/1 - Context Map

120°54'0.000"E

120°55'30.000"E

120°57'0.000"E

120°58'30.000"E

30°41'42.000"S


30°43'48.000"S

30°45'54.000"S

30°41'42.000"S

30°43'48.000"S

30°45'54.000"S



120°54'0.000"E



120°55'30.000"E

120°57'0.000"E

120°58'30.000"E

Map Legend

Legend

-  CPS areas applied to clear
-  Local Government Authorities

Road Centrelines

-  Local Rd - Other

Image



1:60000

0 1 2 3 km



MGA 94
Geocentric Datum of Australia 1994



GOVERNMENT OF
WESTERN AUSTRALIA