





CPS 8992/1 - Map



Legend

-  CPS areas applied to clear
-  Land TenureLGATE - 226

Road Centrelines

-  Local Rd - Sealed
-  Local Rd - Other



1:2000

0 25 50 m

MGA 94
Geocentric Datum of Australia 1994



GOVERNMENT OF
WESTERN AUSTRALIA