




CPS 8993/1 - Map



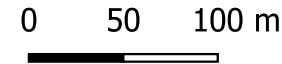
Legend

-  CPS areas applied to clear
-  Land TenureLGATE - 226
- Road Centrelines**
-  Local Rd - Sealed

Image



MGA 94
Geocentric Datum of Australia 1994



1:4000



**GOVERNMENT OF
WESTERN AUSTRALIA**