

CPS 8995/1 - Map

115°50.760'E 115°50.790'E 115°50.820'E 115°50.850'E 115°50.880'E 115°50.910'E

32°37.170'S

32°37.200'S

32°37.230'S

32°37.260'S

32°37.290'S

32°37.320'S

32°37.170'S

32°37.200'S

32°37.230'S

32°37.260'S




32°37.290'S

32°37.320'S





115°50.760'E 115°50.790'E 115°50.820'E 115°50.850'E 115°50.880'E 115°50.910'E

Legend

-  CPS areas applied to clear
-  Land TenureLGATE - 226
-  Local Government Authority

Road Centrelines

-  Local Rd - Sealed
-  0 - 100000



1:1500

0 20 40 60 m

MGA 94
Geocentric Datum of Australia 1994



GOVERNMENT OF
WESTERN AUSTRALIA