






CPS 9003/1 - Context Map



Legend

-  CPS areas applied to clear
-  Local Government Authorities

Road Centrelines

-  Highway
-  Local Rd - Sealed
-  0 - 100000

Image



1:10000

0 0.1 0.2 km



MGA 94
Geocentric Datum of Australia 1994



GOVERNMENT OF
WESTERN AUSTRALIA