






CPS 9003/1 - Map



Legend

-  CPS areas applied to clear
-  Land TenureLGATE - 226
-  Local Government Authority

Road Centrelines

-  Local Rd - Sealed
-  0 - 100000



1:200

0 2.5 5 m

MGA 94
Geocentric Datum of Australia 1994



GOVERNMENT OF
WESTERN AUSTRALIA