






CPS 9006/1 - Map a



Legend


-  CPS areas applied to clear
-  Land TenureLGATE - 226
- Road Centrelines
 -  Local Rd - Sealed
 -  0 - 100000
 -  Local Government Authorities

Image



1:4000

0 50 100 150 m



MGA 94
Geocentric Datum of Australia 1994



**GOVERNMENT OF
WESTERN AUSTRALIA**