






# CPS 9009/1 - Map



## Legend

-  CPS areas applied to clear
-  Land TenureLGATE - 226
-  Local Government Authority

## Road Centrelines

-  Local Rd - Sealed
-  0 - 100000



1:1000

0 10 20 30 m

MGA 94  
Geocentric Datum of Australia 1994



**GOVERNMENT OF  
WESTERN AUSTRALIA**